

Attuazione dell'articolo 11 dalla legge 24 giugno 2009, n.77

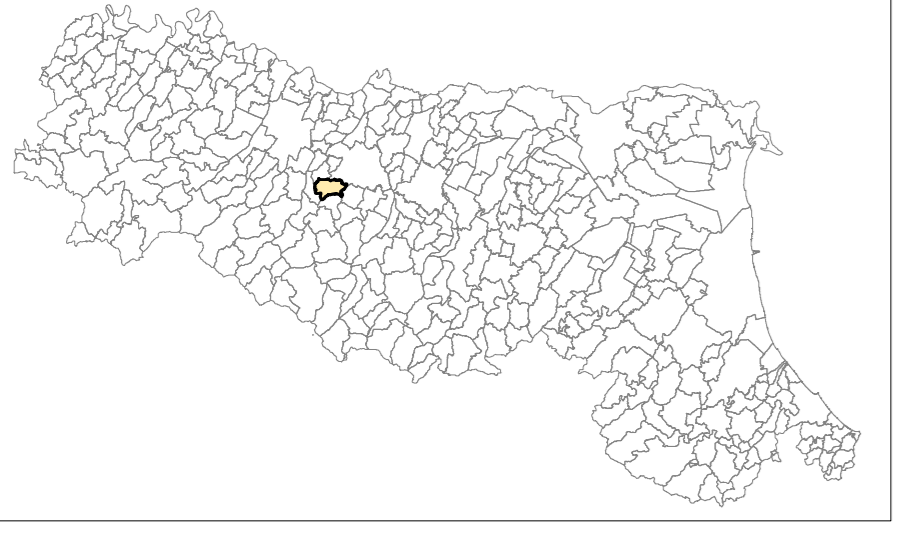
# MICROZONAZIONE SISMICA

## Carta delle indagini


scala 1 : 5.000

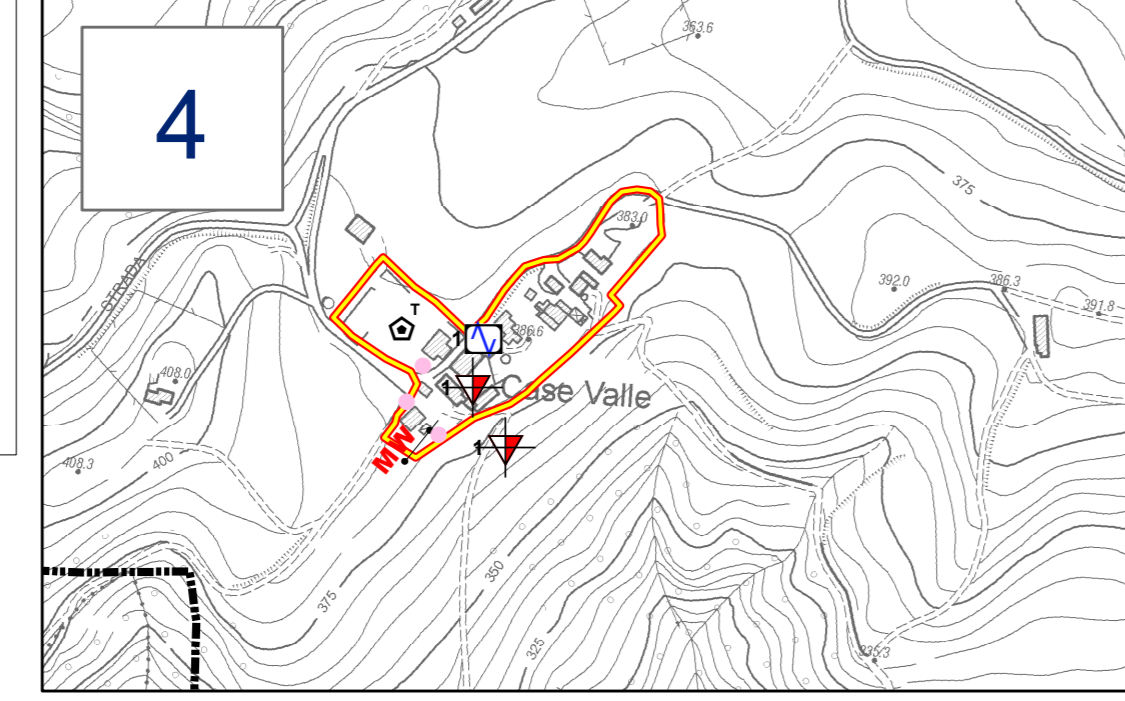
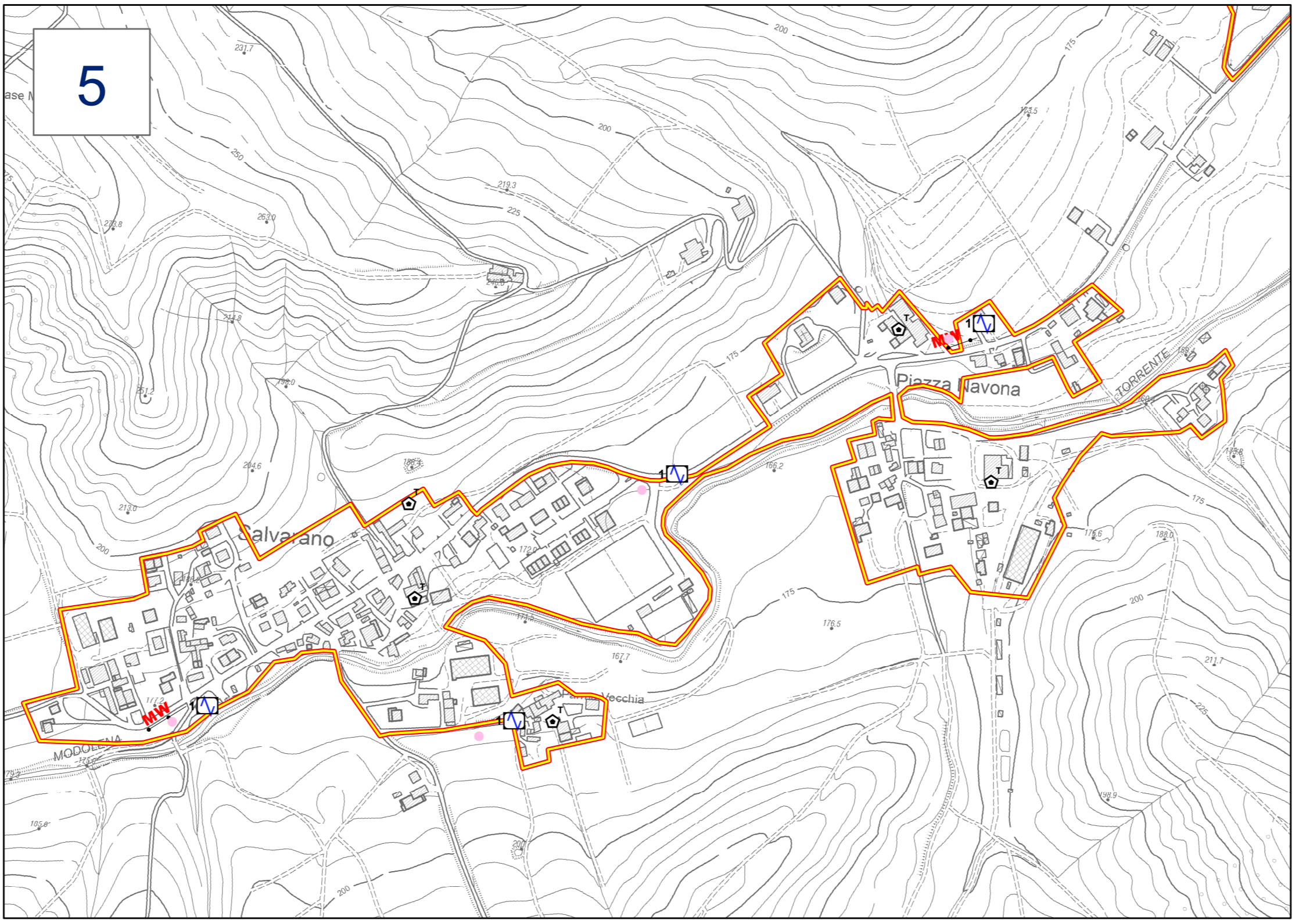
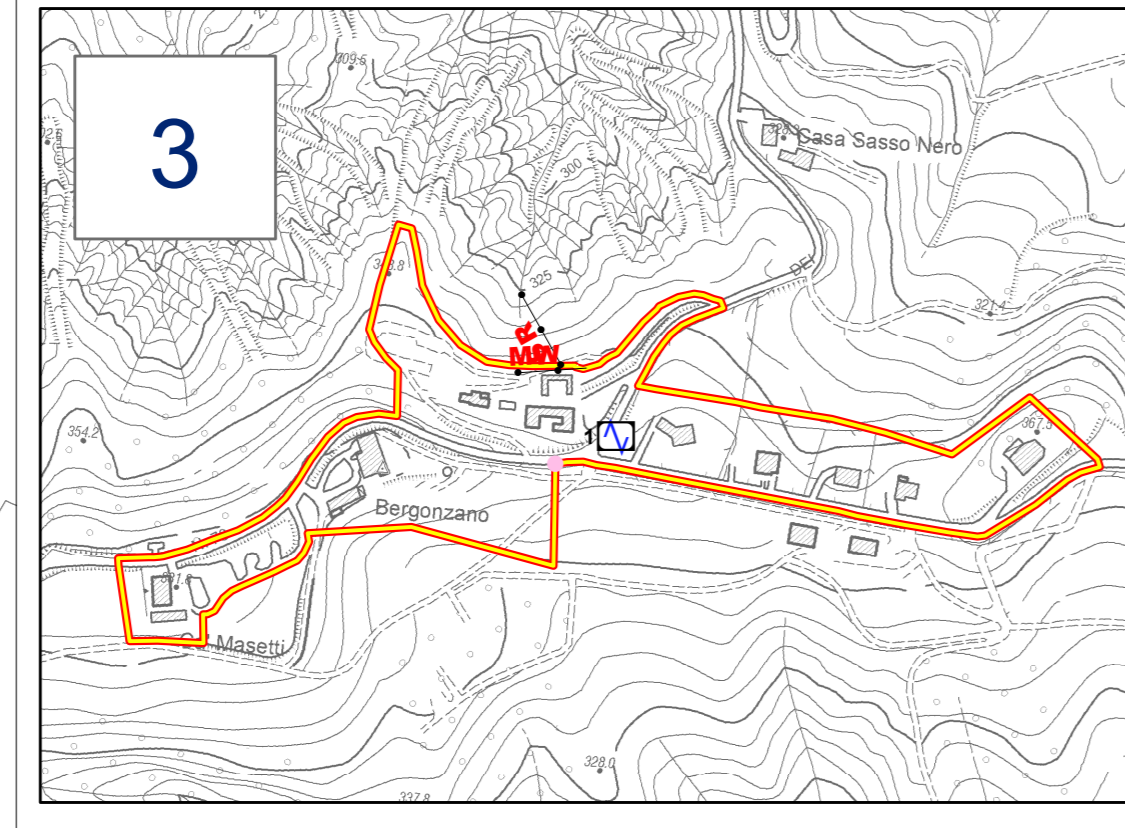
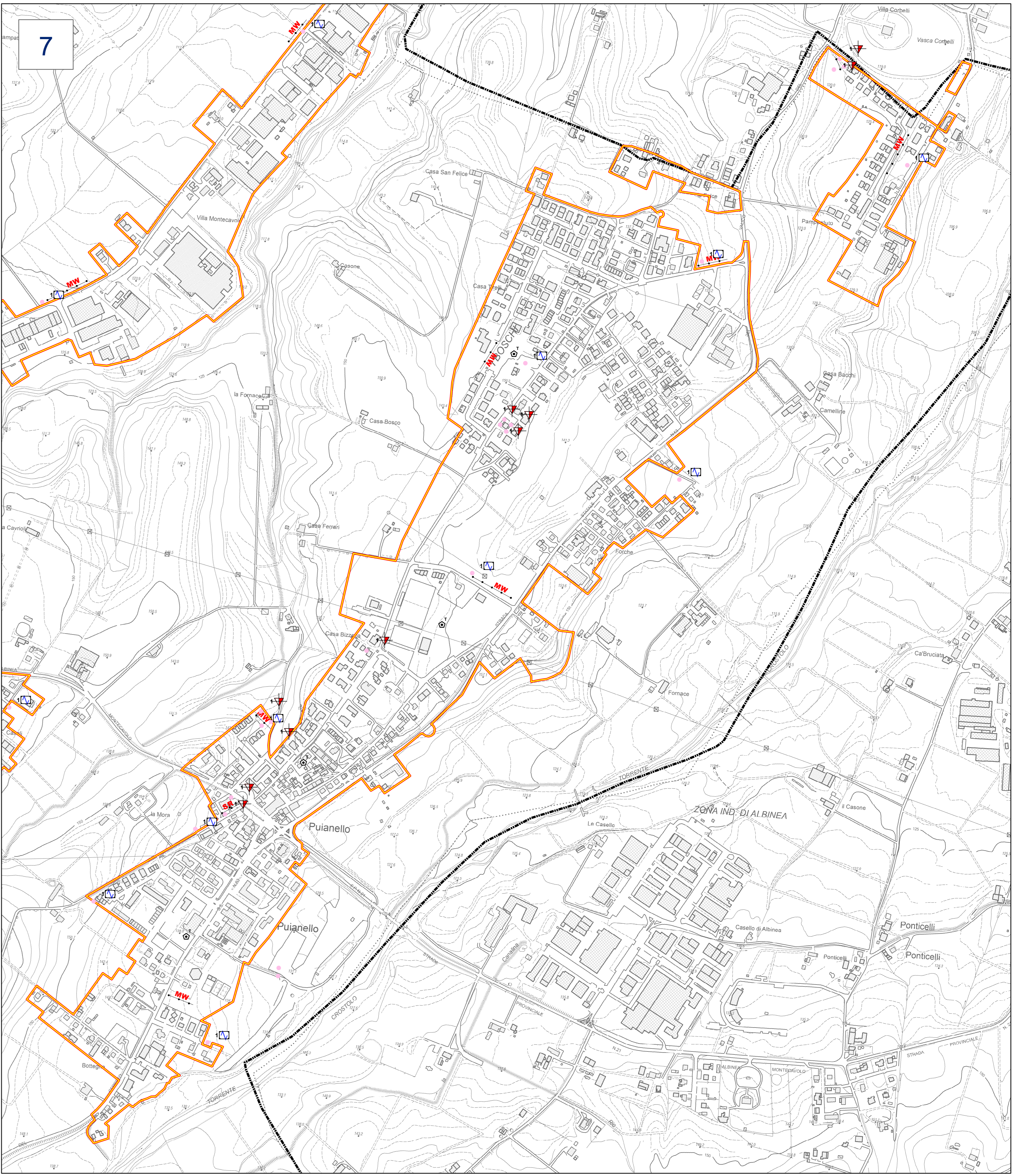
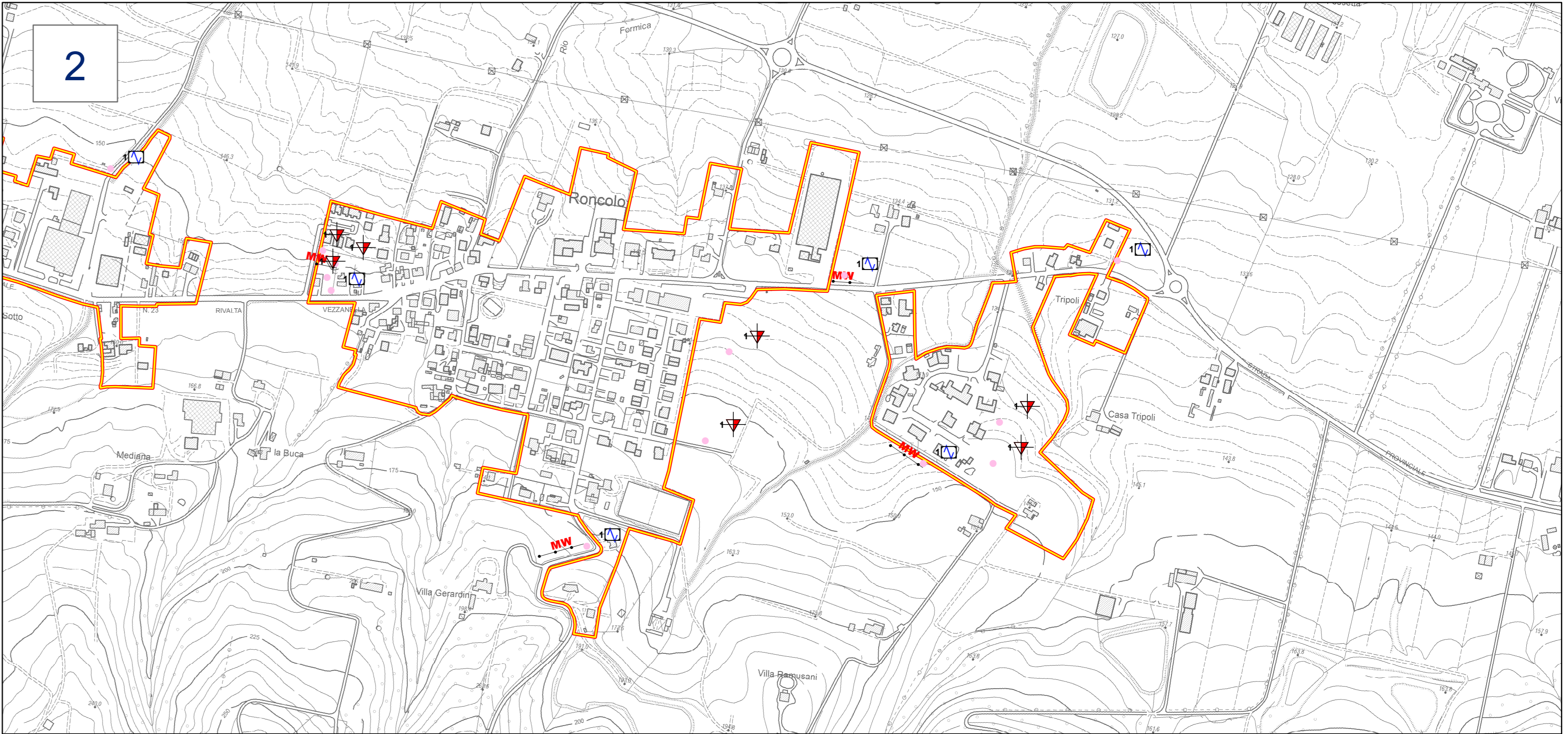
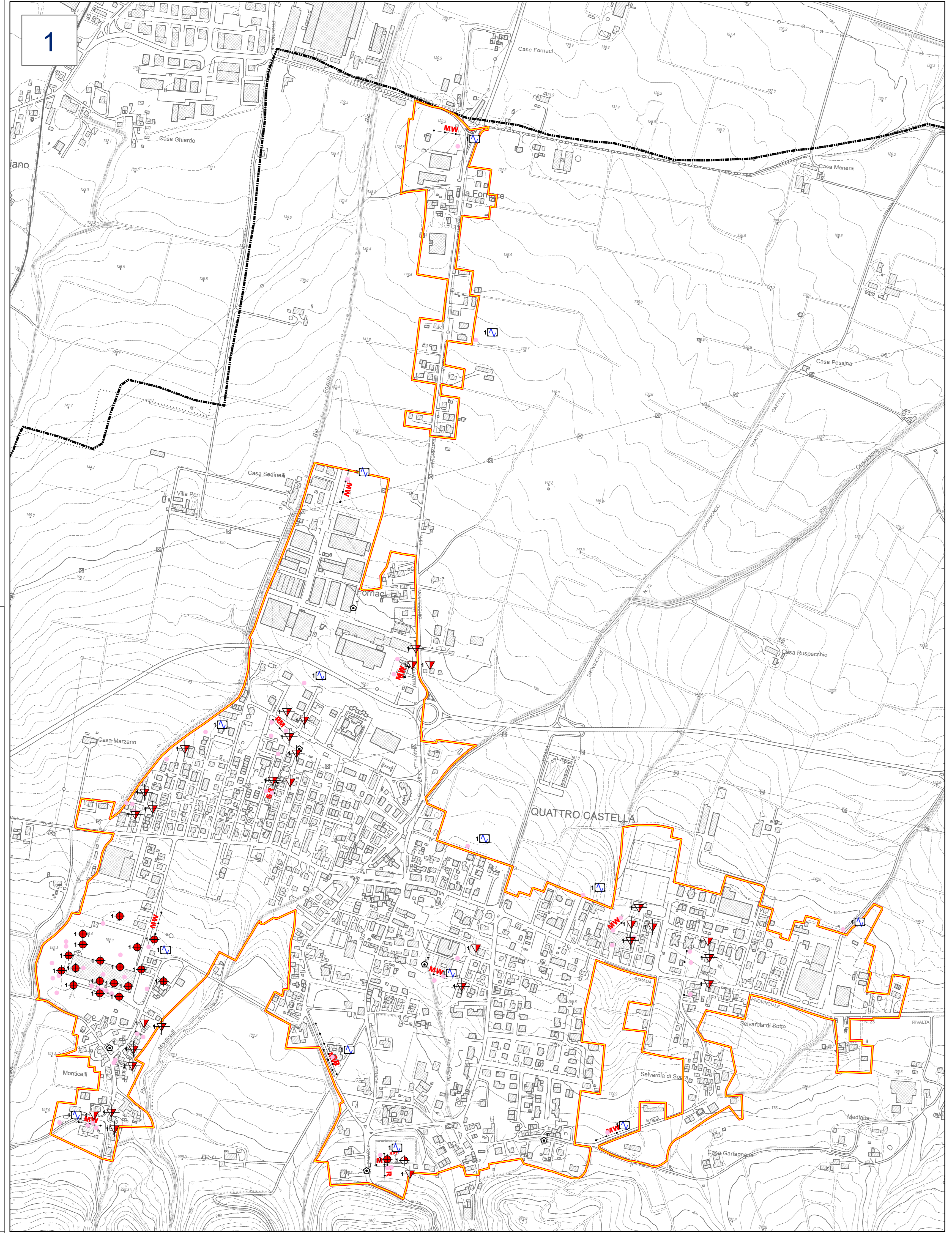
Regione Emilia-Romagna

Comune di Quattro Castella

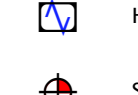
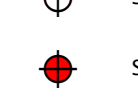


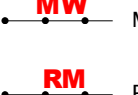
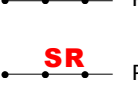







Regione Emilia-Romagna    Soggetto realizzatore R.T.I.: Data    Aprile 2021


  
 Con la collaborazione di:
 



### Legenda

-  HWSR
-  Sondaggio da cui sono stati prelevati campioni
-  Sondaggio a carotaggio continuo
-  Prova penetrometrica in foro
-  Prova CPT con punta meccanica
-  MASW
-  Prova Refraction Microtremors
-  SR Profilo sismico a rifrazione
-  Stratigrafia zona MS

-  Area oggetto di approfondimento di 3° livello
-  Limite comunale

